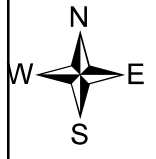


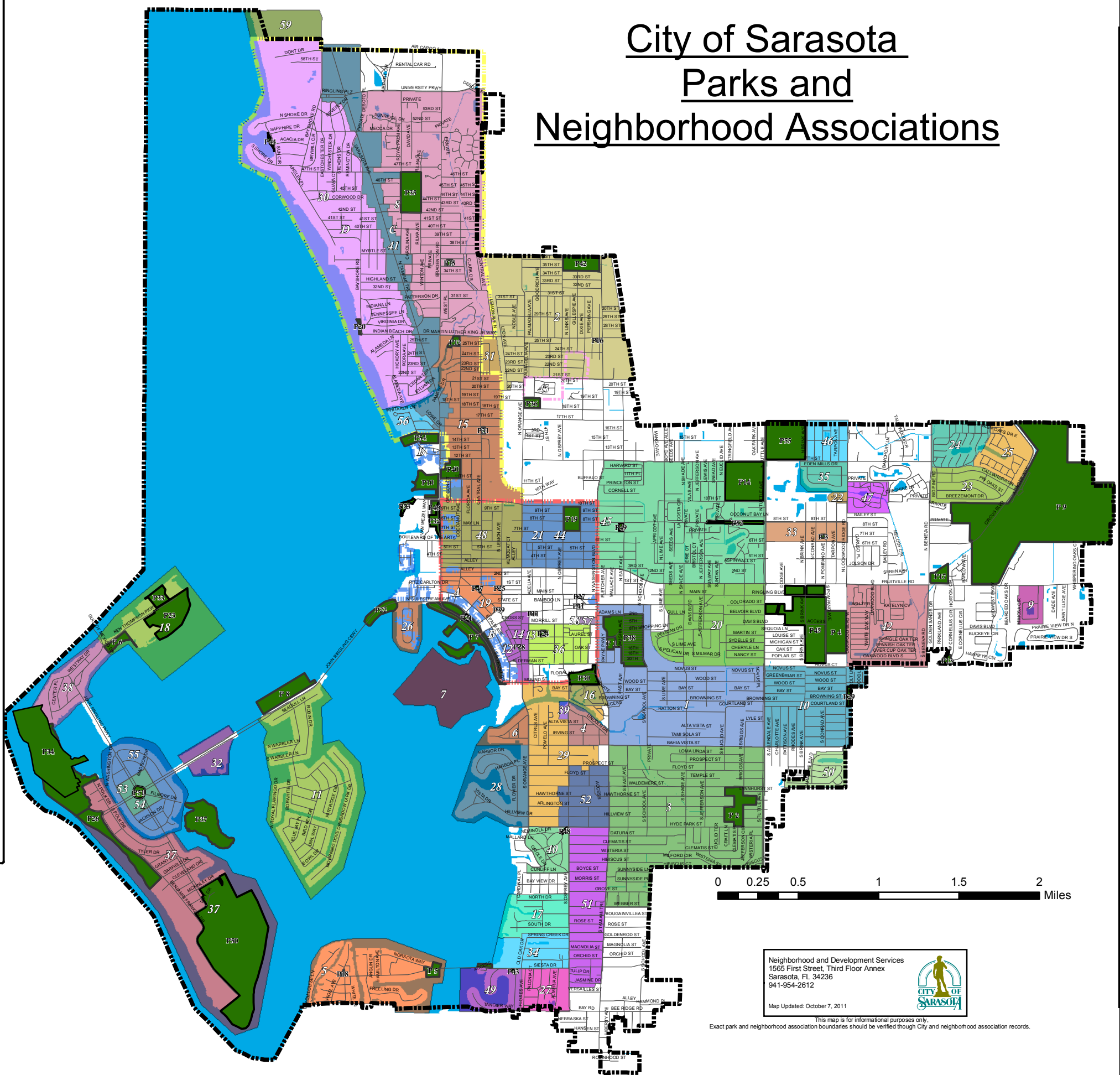
PARKS

- P 1, A.B. SMITH PARK *
- P 2, ARLINGTON PARK/AQUATIC COMPLEX **
- P 3, AVION PARK *
- P 4, BABE RUTH BASEBALL PARK ****
- P 5, BAY ISLAND PARK *
- P 6, BAY WALK PARK *
- P 7, BAYFRONT PARK & MARINA/ISLAND PARK *
- P 8, BIRD KEY PARK *
- P 9, BOBBY JONES GOLF COURSE *
- P10, CENTENNIAL PARK **
- P11, CHARLES RINGLING PARK *
- P12, DR. MARTIN LUTHER KING JR. PARK *
- P13, EASTWOOD PARK *
- P14, ED SMITH STADIUM SPORTS COMPLEX ****
- P15, FIREHOUSE PARK *
- P16, FREDD "GLOSSIE" ATKINS PARK *
- P17, FRUITVILLE ROAD PARK *
- P18, GALVIN PARK *
- P19, GILLESPIE PARK *
- P20, INDIAN BEACH PARK *
- P21, J.D. HAMEL PARK *
- P22, JOHN RINGLING CAUSEWAY PARK/SAPRITO PIER ***
- P23, KEN THOMPSON PARK/CITY ISLAND PARK **
- P24, LAUREL PARK *
- P25, LEMON AVENUE MALL *
- P26, LIDO BEACH & POOL ****
- P27, LINKS PLAZA PARK *
- P28, LITTLE FIVE POINTS *
- P29, LOCKLEAR PARK ****
- P30, LUKEWOOD PARK *
- P31, MARY DEAN PARK *
- P32, MUNICIPAL AUDITORIUM/EXHIBITION HALL *
- P33, NEW PASS FISHING PIER **
- P34, NORTH LIDO BEACH PARK **
- P35, NORTH WATER TOWER PARK *
- P36, ORANGE AVENUE PARK/COMMUNITY GARDEN *
- P37, OTTER KEY PARK ****
- P38, PAYNE PARK ***
- P39, PINEAPPLE PARK *
- P40, PIONEER PARK *
- P41, ROBERTS MEMORIAL PARK *
- P42, ROBERT L. TAYLOR COMMUNITY COMPLEX/COHEN PARK *
- P43, SAN REMO PARK *
- P44, SAPPHIRE SHORES PARK *
- P45, SARASOTA COUNTY FAIRGROUNDS
- P46, SARASOTA LAWN BOWLING CLUB **
- P47, SELBY FIVE POINTS PARK *
- P48, SEMINOLE LINEAR PARK *
- P49, SHENANDOAH PARK *
- P50, SOUTH LIDO BEACH PARK ****
- P51, ST. ARMANDS CIRCLE PARK *
- P52, TUTTLE WALKWAY PARK *
- P53, WATERFRONT PARK *
- P54, WHITAKER GATEWAY PARK *
- P55, YOUTH ATHLETIC COMPLEX ****

City Owned & Maintained *
 City Owned / County Maintained **
 City Owned / City & County Maintained ***
 County Owned & Maintained ****

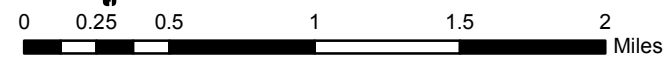


City of Sarasota Parks and Neighborhood Associations



ASSOCIATIONS

- 1, ALTA VISTA
- 2, AMARYLLIS PARK
- 3, ARLINGTON PARK
- 4, AVONDALE
- 5, BAY ISLAND / SIESTA
- 6, BAY POINT PARK
- 7, BAYFRONT HARBOR COMMUNITY
- 8, BAYOU OAKS
- 9, BEECHWOOD ESTATES
- 10, BELLEVUE TERRACE
- 11, BIRD KEY
- 12, BURNS SQUARE ASSOCIATION (MERCHANTS)
- 13, BURNS SQUARE PROPERTY OWNERS
- 14, BURNS SQUARE RESIDENTS ALLIANCE
- 15, CENTRAL COCOANUT
- 16, CENTRAL PARK
- 17, CHEROKEE PARK
- 18, CITY ISLAND LEASEHOLDERS
- 19, FIVE POINTS
- 20, GARDENS OF RINGLING PARK
- 21, GILLESPIE PARK, INC.
- 22, GLEN ELYN
- 23, GLEN OAKS ESTATES
- 24, GLEN OAKS MANOR
- 25, GLEN OAKS RIDGE
- 26, GOLDEN GATE POINT
- 27, GRANADA
- 28, HARBOR ACRES
- 29, HUDSON BAYOU
- 30, INDIAN BEACH / SAPPHIRE SHORES
- 31, JANIE'S GARDEN / JANIE POE
- 32, JOHN RINGLING
- 33, JORDAN'S CROSSING
- 34, LAISSEZ-FAIRE
- 35, LAKE RIDGE
- 36, LAUREL PARK
- 37, LIDO KEY
- 38, LIDO SHORES
- 39, LINCOLN PARK
- 40, MCCLELLAN PARK
- 41, NORTH TRAIL ALLIANCE
- 42, OAKWOOD MANOR
- 43, ORANGE AVE / THE COURTS / BERTHA MITCHELL
- 44, ORIGINAL GILLESPIE PARK
- 45, PARK EAST
- 46, POINSETTIA PARK
- 47, RAMBLEWOOD
- 48, ROSEMARY DISTRICT
- 49, SAN REMO
- 50, SARALAKE
- 51, SOUTH POINSETTIA
- 52, SOUTHSIDE VILLAGE BUSINESS ASSOCIATION
- 53, ST. ARMANDS CIRCLE, INC. (MERCHANTS)
- 54, ST. ARMANDS COMMERCIAL LANDOWNERS
- 55, ST. ARMANDS RESIDENTS, INC.
- 56, TAHITI PARK
- 57, TOWLES COURT ARTISTS
- 58, TOWLES COURT HOMEOWNERS
- 59, UPLANDS
- A, DOWNTOWN SARASOTA ALLIANCE
- B, DOWNTOWN SARASOTA CONDO ASSOCIATION
- C, NORTH TRAIL NEIGHBORHOOD ALLIANCE
- D, NORTH TRAIL REDEVELOPMENT PARTNERSHIP



Neighborhood and Development Services
 1565 First Street, Third Floor Annex
 Sarasota, FL 34236
 941-954-2612



Map Updated: October 7, 2011
 This map is for informational purposes only.
 Exact park and neighborhood association boundaries should be verified through City and neighborhood association records.